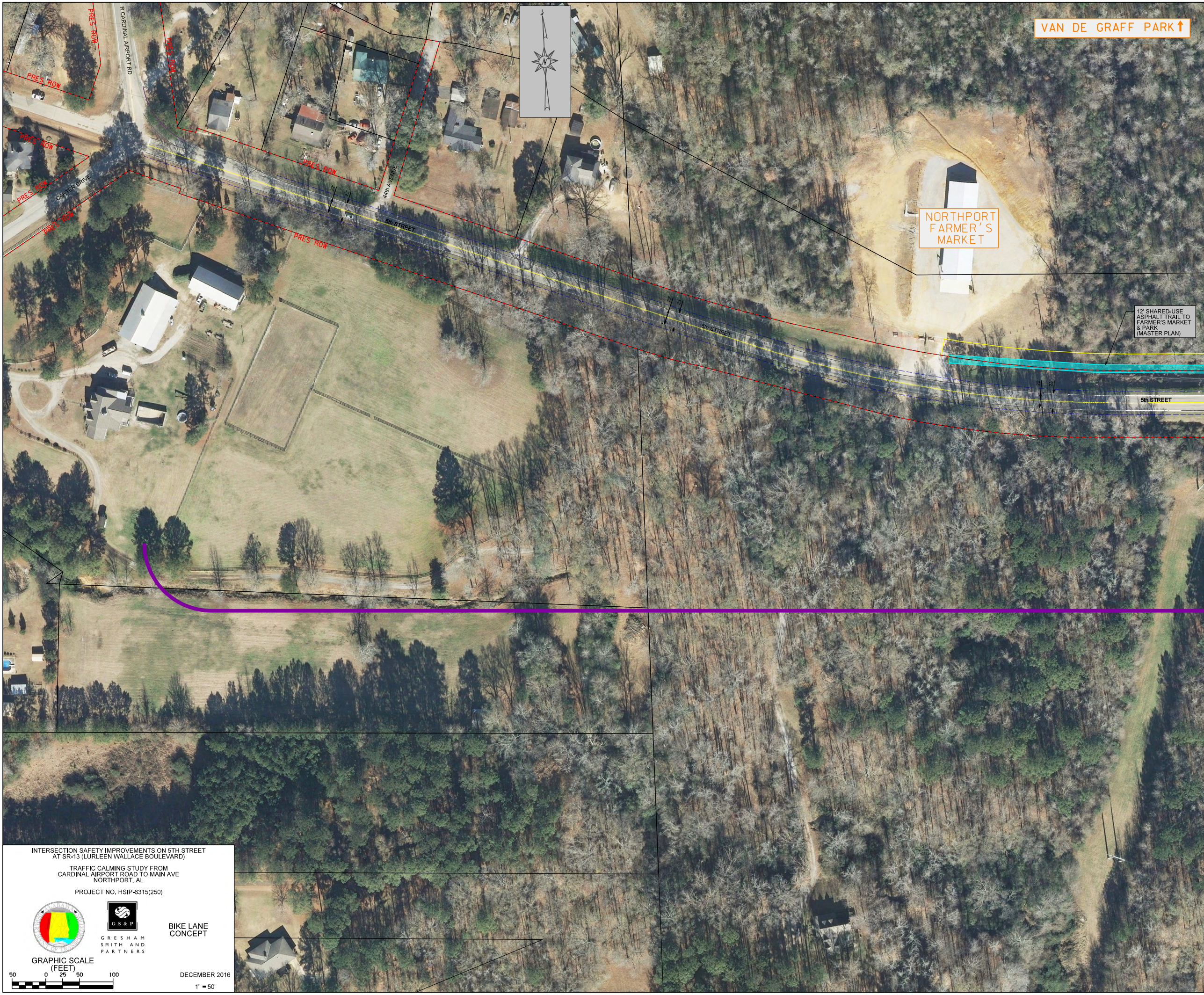
VAN DE GRAFF PARK↑
NORTHPORT FARMER'S MARKET
12' SHARED-USE ASPHALT TRAIL TO FARMER'S MARKET & PARK (MASTER PLAN)
5th STREET
5th STREET
5th STREET
22'
23'
22'
23'
22'
23'
R CARDINAL AIRPORT RD
CARTER DRIVE
44th AVENUE
PRES ROW
PRES ROW
PRES ROW
PRES ROW
PRES ROW
PRES ROW
PRES ROW
PRES ROW
PRES ROW
N

INTERSECTION SAFETY IMPROVEMENTS ON 5TH STREET
AT SR-13 (LURLEEN WALLACE BOULEVARD)

TRAFFIC CALMING STUDY FROM
CARDINAL AIRPORT ROAD TO MAIN AVE
NORTHPORT, AL

PROJECT NO. HSIP-6315(250)

GRESHAM SMITH AND PARTNERS

BIKE LANE CONCEPT

GRAPHIC SCALE
(FEET)

50 0 25 50 100

DECEMBER 2016

1" = 50'

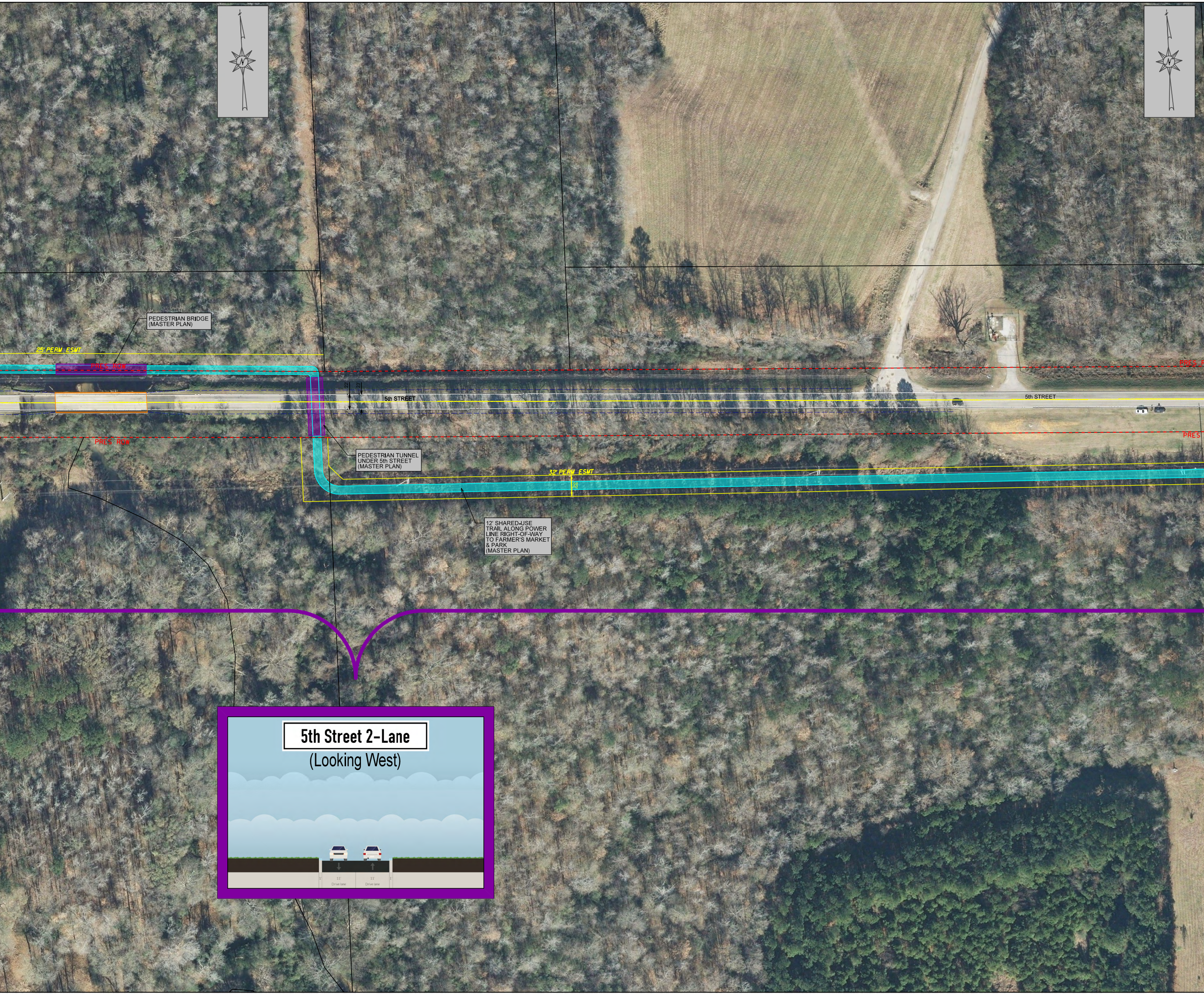
PEDESTRIAN BRIDGE
(MASTER PLAN)
25' PERM ESMT
PRES ROW
22'
23'
5th STREET
PRES ROW
PEDESTRIAN TUNNEL
UNDER 5th STREET
(MASTER PLAN)
32' PERM ESMT
32'
12' SHARED-USE
TRAIL ALONG POWER
LINE RIGHT-OF-WAY
TO FARMER'S MARKET
& PARK
(MASTER PLAN)
5th STREET
PRES
PRES
5th Street 2-Lane
(Looking West)
1'
11'
Drive lane
11'
Drive lane
1'

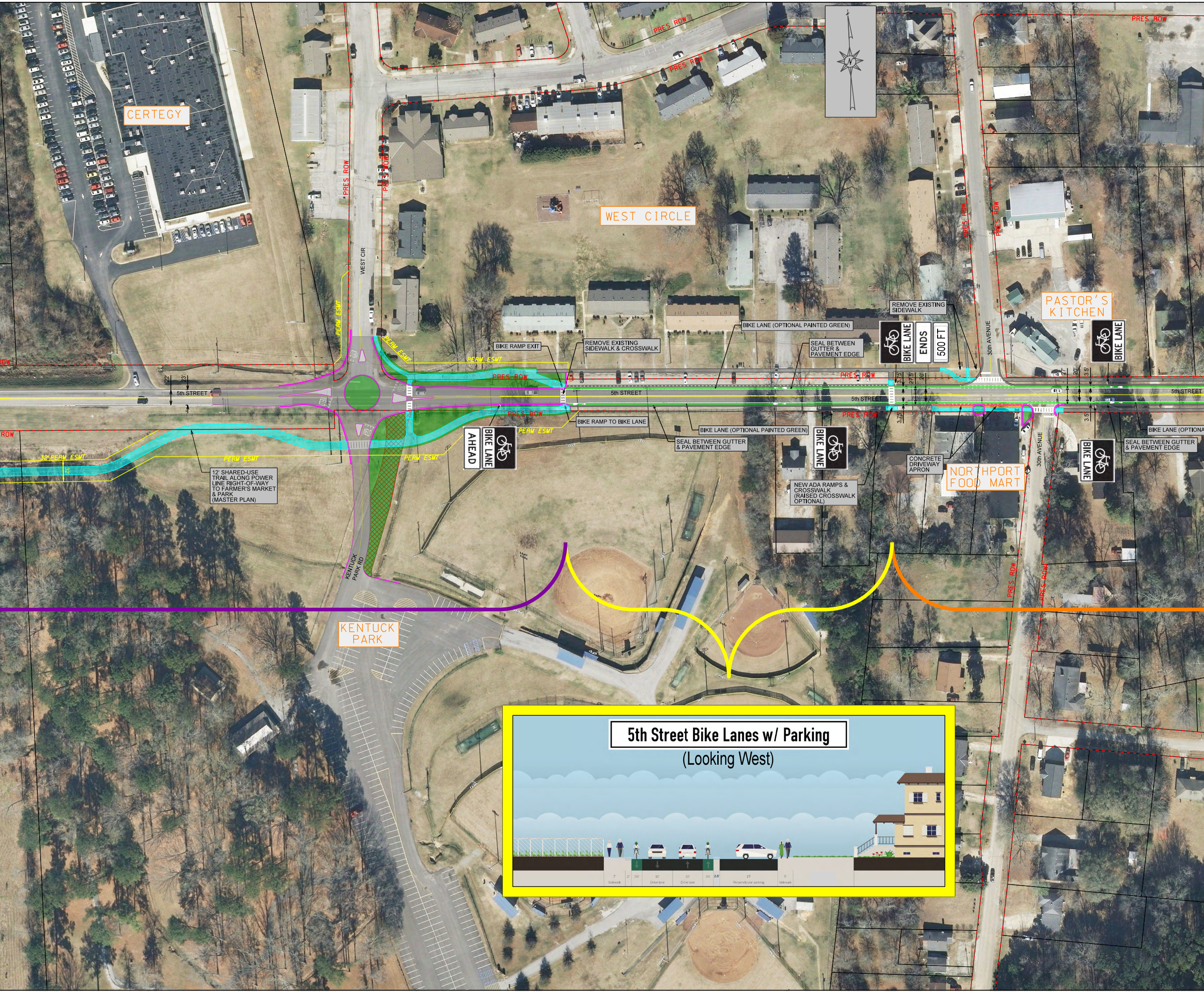
CERTEGY
WEST CIRCLE
PASTOR'S KITCHEN
NORTHPORT FOOD MART
KENTUCK PARK
WEST CIR
KENTUCK PARK RD
30th AVENUE
5th STREET
PRES ROW
PERM ESMT
32' PERM ESMT
BIKE RAMP EXIT
REMOVE EXISTING SIDEWALK & CROSSWALK
BIKE RAMP TO BIKE LANE
BIKE LANE (OPTIONAL PAINTED GREEN)
SEAL BETWEEN GUTTER & PAVEMENT EDGE
REMOVE EXISTING SIDEWALK
BIKE LANE
ENDS
500 FT
BIKE LANE AHEAD
CONCRETE DRIVEWAY APRON
NEW ADA RAMPS & CROSSWALK (RAISED CROSSWALK OPTIONAL)
12' SHARED-USE TRAIL ALONG POWER LINE RIGHT-OF-WAY TO FARMER'S MARKET & PARK (MASTER PLAN)
3.75'
27.5'
20'
3.5'
32'
23'
5th Street Bike Lanes w/ Parking
(Looking West)
7' Sidewalk
2'
3½'
10' Drive lane
10' Drive lane
3½'
2.5'
19' Perpendicular parking
5' Sidewalk

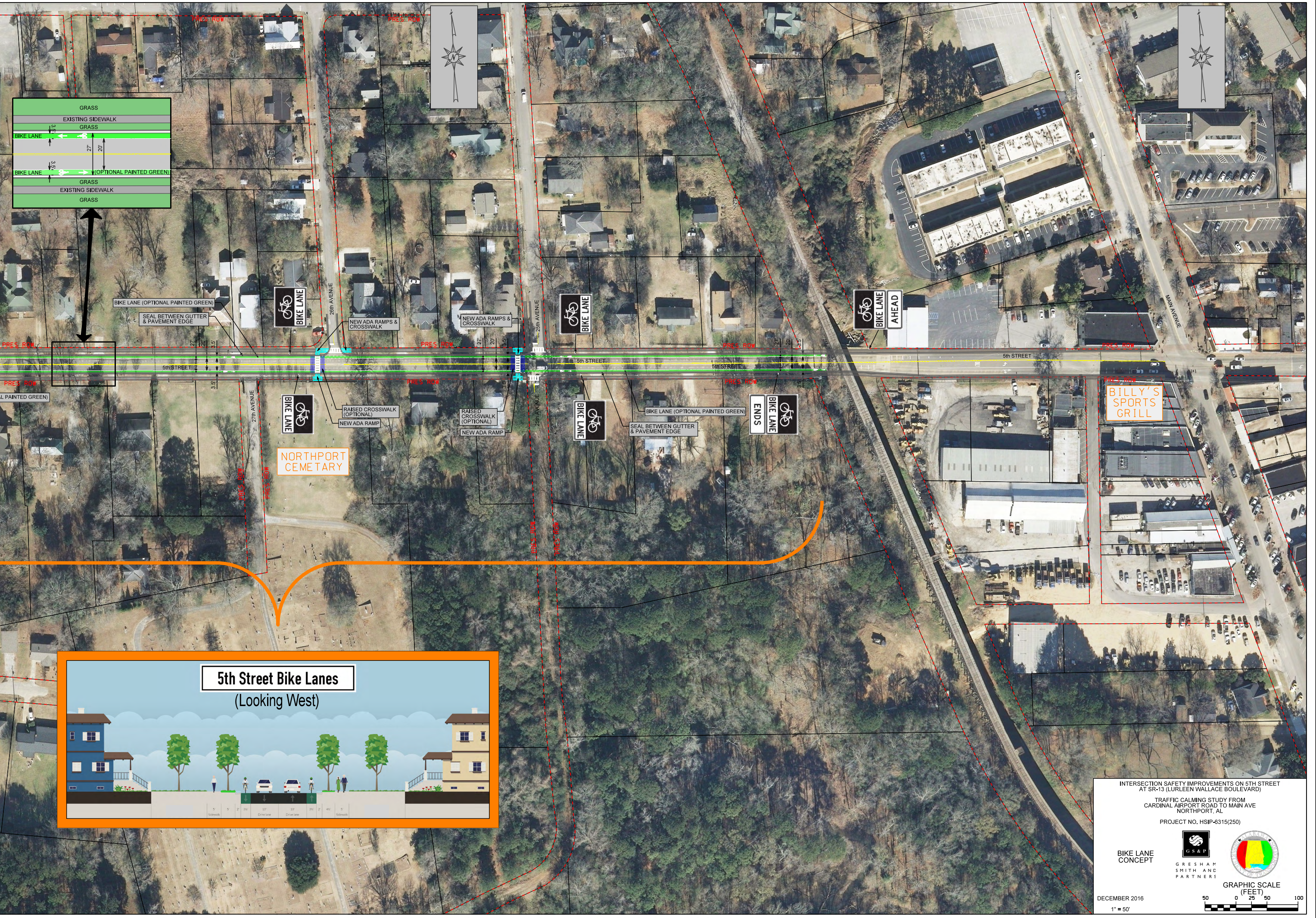
GRASS
EXISTING SIDEWALK
GRASS
3.5'
BIKE LANE
27'
20'
3.5'
BIKE LANE
(OPTIONAL PAINTED GREEN)
GRASS
EXISTING SIDEWALK
GRASS
PRES ROW
BIKE LANE (OPTIONAL PAINTED GREEN)
SEAL BETWEEN GUTTER & PAVEMENT EDGE
BIKE LANE
26th AVENUE
NEW ADA RAMPS & CROSSWALK
27'
20'
3.5'
5th STREET
3.5'
AL PAINTED GREEN)
27th AVENUE
BIKE LANE
RAISED CROSSWALK (OPTIONAL)
NEW ADA RAMP
NORTHPORT CEMETERY
NEW ADA RAMPS & CROSSWALK
RAISED CROSSWALK (OPTIONAL)
NEW ADA RAMP
25th AVENUE
BIKE LANE
5th STREET
BIKE LANE
BIKE LANE (OPTIONAL PAINTED GREEN)
SEAL BETWEEN GUTTER & PAVEMENT EDGE
BIKE LANE ENDS
BIKE LANE AHEAD
5th STREET
MAIN AVENUE
BILLY'S SPORTS GRILL
5th Street Bike Lanes
(Looking West)
5' Sidewalk
5'
2'
3½'
10' Drive lane
10' Drive lane
3½'
2'
4½'
5' Sidewalk

INTERSECTION SAFETY IMPROVEMENTS ON 5TH STREET
AT SR-13 (LURLEEN WALLACE BOULEVARD)

TRAFFIC CALMING STUDY FROM
CARDINAL AIRPORT ROAD TO MAIN AVE
NORTHPORT, AL

PROJECT NO. HSIP-6315(250)

BIKE LANE
CONCEPT

GS&P
GRESHAM
SMITH AND
PARTNERS

GRAPHIC SCALE
(FEET)
50 0 25 50 100

DECEMBER 2016

1" = 50'